

About this Preserve

In 1994, the Doyle-Finnegan family donated 16 acres in Damariscotta to the Pemaquid Watershed Association, thereby creating the Doyle Preserve for all to enjoy.

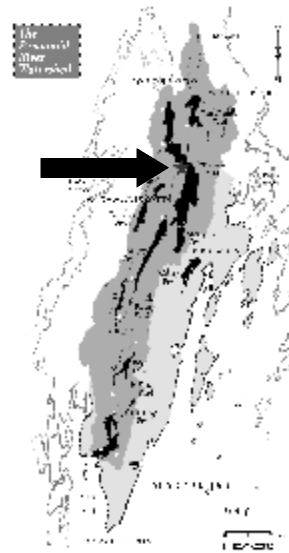
The preserve provides public access to 1200 ft on Pemaquid Pond, just over 1 mile of trails, and serves as an outdoor learning site for use by schools and other groups. The forested woodland provides habitat for a variety of wildlife, such as pileated woodpeckers, red fox, and red squirrels.

The property is held in conservation easement by the Damariscotta River Association.



Directions

From Damariscotta, take Biscay Road (intersects with Bus. Rte 1 at McDonald's) 2 miles and turn left onto Egypt Road. Travel 1.7 miles and turn right onto Castaway Cove Road. Preserve parking area is 0.1-mile down on the right. Walk on Castaway Cove Road another 0.1 mile to the trailhead on the right.



DOYLE NATURE PRESERVE

Damariscotta, Maine




Photo by Paula Roberts

The Pemaquid Watershed Association is a 501(c)(3) charitable nonprofit organization dedicated to conserving the natural resources of the Pemaquid Peninsula of Maine through land and water stewardship and education.

Est. 1966

Member Supported

Volunteer Driven



Pemaquid Watershed Association

P.O. Box 552
15 Courtyard Street
Damariscotta, ME 04543
Phone: (207) 563-2196
Fax: (207) 563-2192

Email: info@pemaquidwatershed.org
Web Site: www.pemaquidwatershed.org

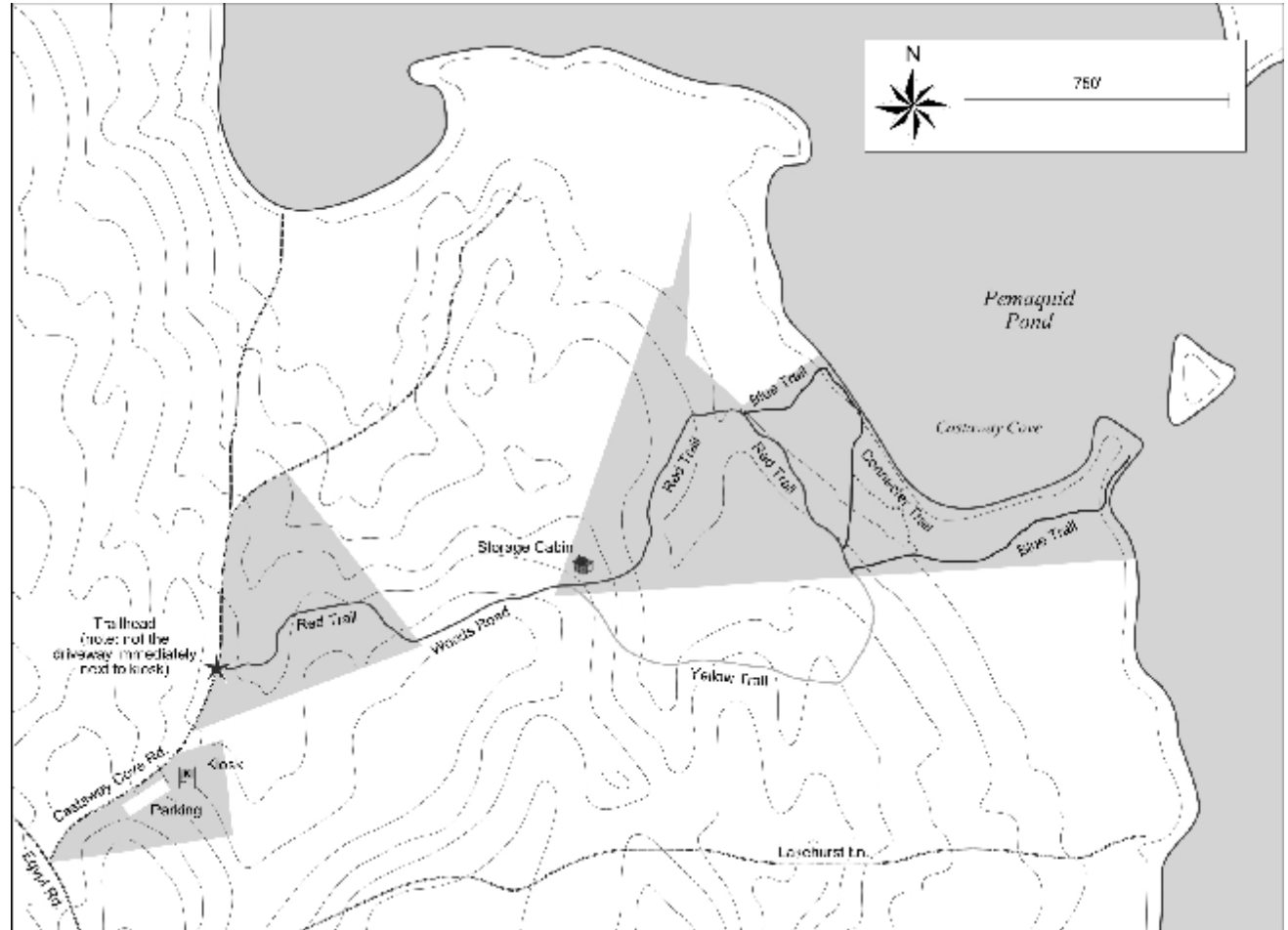


Pemaquid Watershed Association

Conserving the natural resources of the Pemaquid Peninsula of Maine.
Est. 1966

Enjoy Your Visit!

- ✓ Visitors are welcome to enjoy this preserve during daylight hours for hiking, skiing, and other low impact uses.
- ✓ Please sign in at the kiosk.
- ✓ Well behaved dogs on leash are permitted.
- ✓ Motorized vehicles are prohibited.
- ✓ Please stay on preserve property – Do not go beyond preserve boundary markers.
- ✓ **Leave No Trace:** carry out what you bring in.
- ✓ Return this brochure to the kiosk so someone else can use it.
- ✓ Pick up a PWA brochure at the kiosk and join us!



The Doyle Preserve provides just over 1 mile of trails for visitors to enjoy:

- ◆ Red Trail 0.45 mile
- ◆ Blue Trail System 0.32 mile
- ◆ Yellow Trail 0.23 mile – *The Yellow Trail is on private property and is used with the owners' permission – Please respect their generosity and stay on the trail.*

Trail intersections are marked with two squares, one above the other.



THE FIRST sponsors the Doyle Preserve as part of PWA's Adopt-a-Trail Program.