

About this Preserve

In 1994, the Doyle-Finnegan family donated 16 acres in Damariscotta to Pemaquid Watershed Association, thereby creating the Doyle Preserve.

The preserve provides public access to 1,200 ft of shorefront on Pemaquid Pond, just over 1 mile of trails, and serves as an outdoor learning site for use by schools and other groups. The forested woodland provides habitat for a variety of wildlife, such as pileated woodpeckers, red fox, and red squirrels.

The property is held in conservation easement by the Damariscotta River Association.

Please follow these policies & enjoy your visit:

Preserve open only during daylight hours for hiking & other low-impact uses

Sign in at the kiosk

No motorized recreational vehicles

Well behaved dogs on leash are permitted

No overnight camping or fires

Fishing is allowed in season

Hunting is allowed during season & hikers should be aware of hunting seasons & wear blaze orange for safety

Stay on trails & respect private property; do not go beyond preserve boundary markers

Leave No Trace: carry out what you bring in

Join PWA with a supporting membership or donation. Thank you!

Directions

From Damariscotta, take Biscay Road (intersects with Business Rt. 1 at McDonald's) 2 miles and turn left onto Egypt Road. Travel 1.7 miles and turn right onto Castaway Cove Road. Preserve parking area is 0.1-mile down on the right. Walk on Castaway Cove Road another 0.1 mile to the trailhead on the right.



DOYLE PRESERVE

Damariscotta, Maine

Trail Guide



Photo by Paula Roberts



Conserving the natural resources of the Pemaquid Peninsula region of Maine since 1966





Member Supported ♦ Volunteer Driven

PO Box 552
584 Main Street
Damariscotta, ME 04543
(207) 563-2196

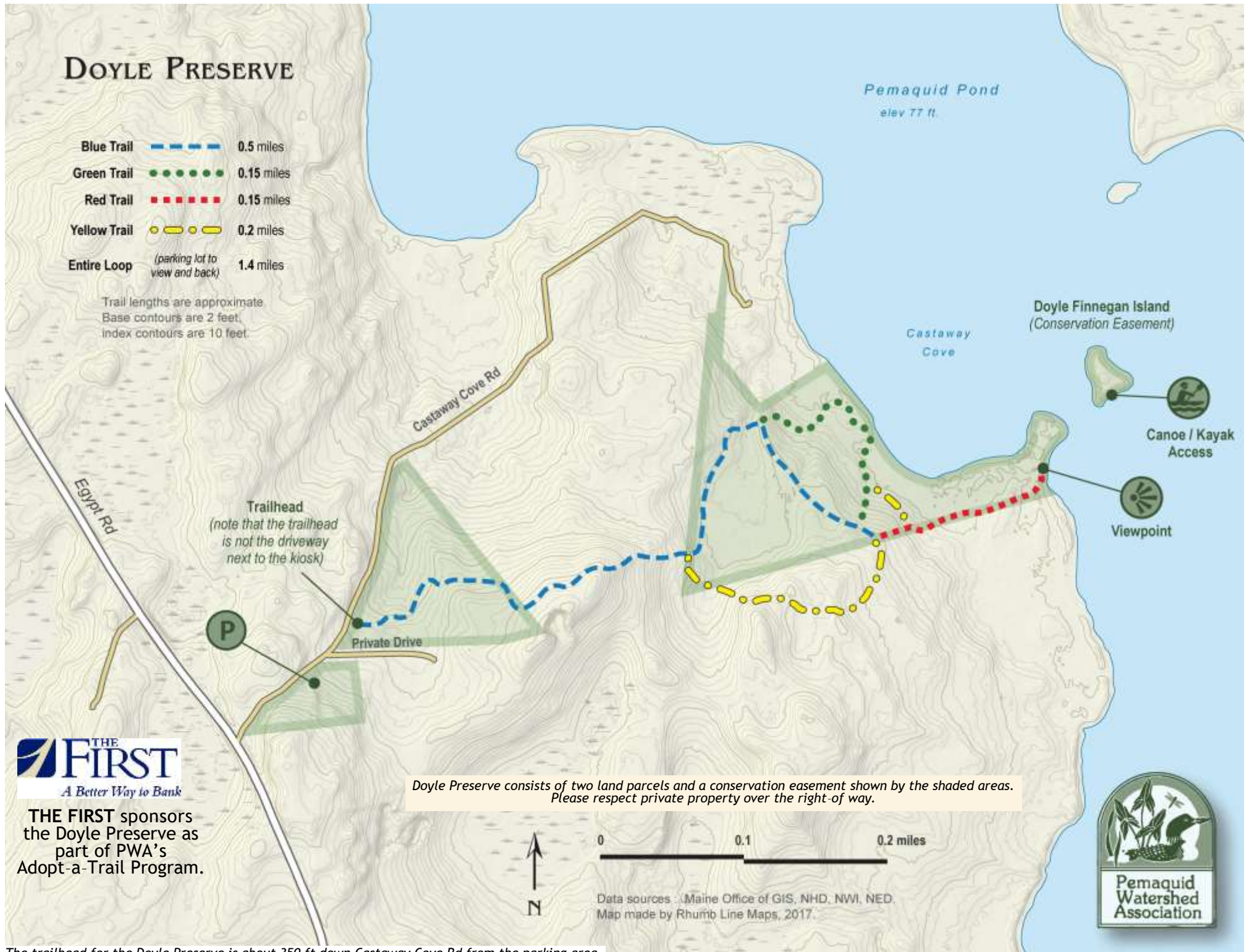
pemaquidwatershed.org

Updated 07/28/17

DOYLE PRESERVE

- Blue Trail**  0.5 miles
- Green Trail**  0.15 miles
- Red Trail**  0.15 miles
- Yellow Trail**  0.2 miles
- Entire Loop** *(parking lot to view and back)* 1.4 miles

Trail lengths are approximate
Base contours are 2 feet,
index contours are 10 feet.



Doyle Preserve consists of two land parcels and a conservation easement shown by the shaded areas. Please respect private property over the right-of way.



THE FIRST sponsors the Doyle Preserve as part of PWA's Adopt-a-Trail Program.



The trailhead for the Doyle Preserve is about 350 ft down Castaway Cove Rd from the parking area.